

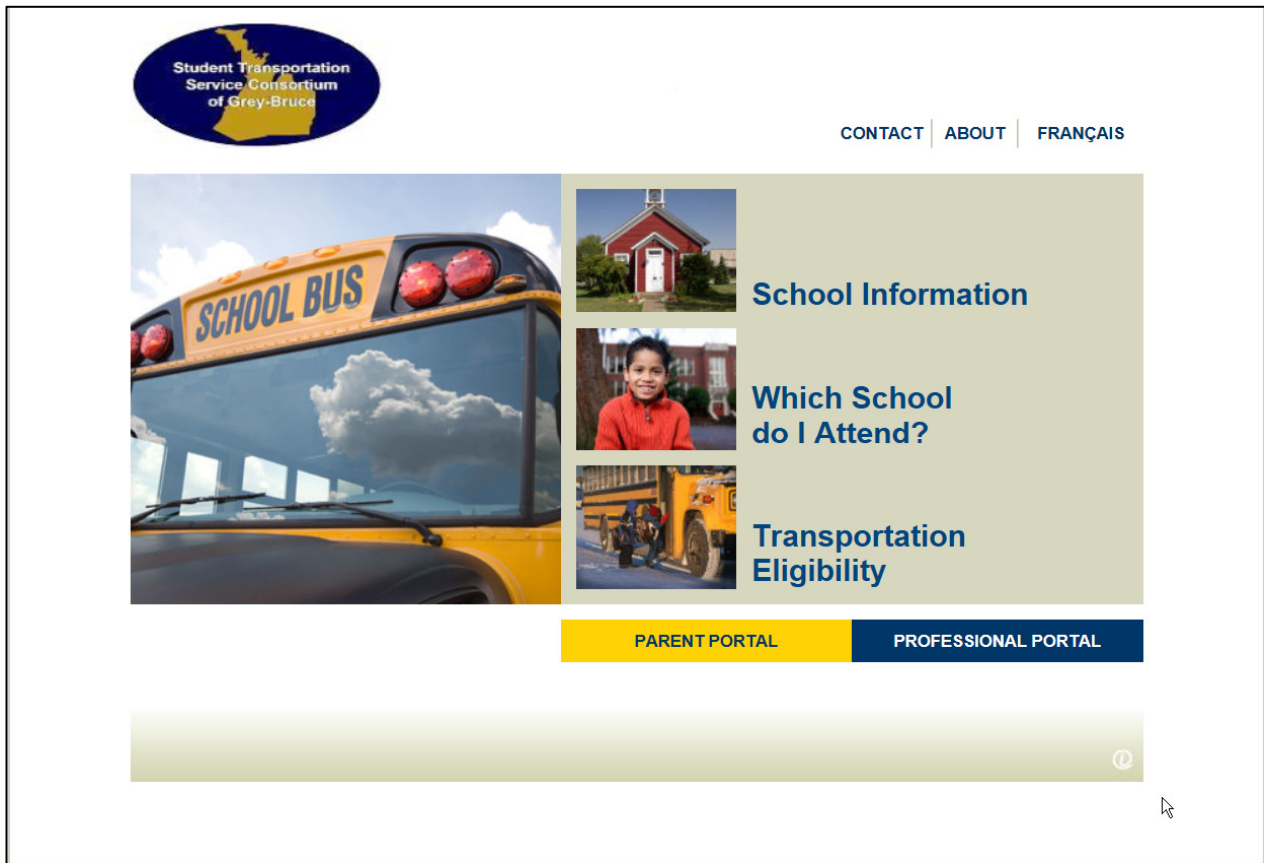
BPWeb

On-Line access to School Bus Transportation information

Look up a student's transportation arrangements
Print a Bus Route list
Print alphabetical lists
... and more

Students can access their own transportation information using personal user names & PIN numbers

Web-site: <https://www.mybrucegreyschoolbus.ca>



Student Transportation Service Consortium of Grey-Bruce

CONTACT | ABOUT | FRANÇAIS

SCHOOL BUS

School Information

Which School do I Attend?

Transportation Eligibility

PARENT PORTAL

PROFESSIONAL PORTAL

BPWeb

On-Line access to School Bus Transportation information


The Student Transportation Service Consortium of Grey-Bruce provides transportation to all schools in the Bluewater District School Board and the Bruce-Grey Catholic District School Board.

An on-line application called BPWeb provides access to school and transportation information. The site can be accessed through links on the school boards' websites, the consortium's website or by going to:

<https://www.mybrucegreyschoolbus.ca>

Some information on the site is available to the public, but a secure user name and password is required to view information regarding bus routes and/or students.

The home page of this site provides 3 helpful options to the public without needing a password:



- Provides the school address, grades offered and boundary map



- Enter an address and find the home school and view transportation eligibility



- Enter an address and find out if it qualifies for transportation

Note: *To use the web-site, you will need a street or road name and house or civic address number.*

School administrators are granted permission to see transportation information for students attending their school only. Similarly, bus operators are allowed access to information about the bus routes they operate but not bus routes operated by another company. Students can be given unique User ID's and passwords allowing them access to their own information, but no one else's.

Website Address: <https://www.mybrucegreyschoolbus.ca>

BPWeb can also be accessed through the School Board's web-sites.

Bluewater District School Board

- www.bwdsb.on.ca Click on About Us and choose Departments, then click on Transportation from the list. This will direct you to the Student Transportation Service Consortium's website. Click on the BPWeb Website link found in the menu on the left.

Bruce-Grey Catholic District School Board

- www.bgcdsb.org and click on the yellow school bus labeled Transportation found in Quick Links (lower left corner of the home page). This will direct you to the Student Transportation Service Consortium's website. Click on the BPWeb Website link found in the menu on the left.

Home Page

CONTACT: Opens up a form that can be used to email a message to the Transportation Consortium

The screenshot shows the website's home page. At the top left is the logo for the Student Transportation Service Consortium of Grey-Bruce. To its right is a message about Internet Explorer compatibility. In the top right corner, there is a 'School Year' dropdown menu set to '2013-2014' and a 'CONTACT' button. Below this are navigation links for 'ABOUT' and 'FRANÇAIS'. The main content area features a large image of a school bus on the left and three menu items on the right: 'School Information', 'Which School do I Attend?', and 'Transportation Eligibility'. At the bottom of the main area are two buttons: 'PARENT PORTAL' and 'PROFESSIONAL PORTAL'. A small copyright symbol is visible in the bottom right corner of the page content.

School Year – multiple databases can be accessed. Generally there will be 2 options:

- Live school year data (ie: 2013-2014)
- Ministry Data (a snapshot of transportation on Oct 31st each year) used for reporting to the Ministry of Education and for bus operator reporting.

School Information: Provides the school address, grades offered and boundary map

Which School do I Attend?: Enter an address and find the home school and view transportation eligibility

Transportation Eligibility: Enter an address and find out if it qualifies for transportation

Professional Portal: For use by Consortium staff, School staff and Bus Operators with a secure User Name and PIN

Parent Portal: For use by parents with a secure User Name and PIN

The screenshot shows a website interface for school information. At the top right, there are navigation links: CONTACT, ABOUT, HOME. Below this, it says 'Home - School Information' and 'Logged in as bcampbell LOGOUT'. The main heading is 'School Information'. On the left, there is a small image of a school building. To its right, there are dropdown menus for 'School Year: 2013-2014', 'District Name: Bluewater District School Board', and 'School Name: Sydenham Community'. Below these is a map showing school boundaries in green and purple. To the right of the map, there is text: 'Address: 1130 8TH ST E', 'City: Owen Sound', 'Phone: 519-376-2851'. Below that, 'Programs offered: French Immersion: JK,SK,1,2,3,4,5,6'. Then, 'Available Grades for Boundary JK-08' with 'JK SK 1 2 3 4 5 6 7 8'. Finally, 'Available Grades for Boundary JK-6 French Immersion' with 'JK SK 1 2 3 4 5 6 7 8'. Three callout boxes with arrows point to these sections: one to the address/phone, one to the programs offered, and one to the color-coded boundaries. A fourth callout box points to a 'View larger map' link below the map.

Click on "View larger map" to select a different size of map or to zoom into the map

School Information

This page is available to the public to access school information, such as:

- Address & Telephone Number of the school
- Grades available at the school
- School Boundary will be displayed
(Note: if this is a french immersion school 2 boundaries will be displayed. Boundaries & Grades will be colour coded.)

You will first have to select a District Name (or School Board), then select the school from the list.

Some boundaries are very large and it's difficult to read the road names on the map. Just click on "View larger map" (underlined text below the map). A new window will open up and you will see zoom tools (+ and -) below the map. Use the + zoom tool until you can read the road names.

The screenshot shows the 'School Eligibility: 2013-2014' web page. At the top, there are navigation links for 'CONTACT', 'ABOUT', and 'HOME'. Below the header, the user is logged in as 'bcampbell'. The main search area includes fields for 'House Number' (328), 'Street' (8TH AVE), 'City' (Hanover), 'Board' (Bluewater District School Board), 'Grade' (JK), and 'Program'. A 'New Search' button and a 'Submit' button are also present. A hint box provides instructions on entering street names and lists abbreviations: Ave, Cres, Dr, St, Side or SRD (for Sideroad), Conc, Hwy, and Rd. A map shows a green boundary around the queried address and a purple boundary for French Immersion. A callout box points to the 'View larger map' link. Another callout box points to the 'View Transportation Eligibility' link. Several other callout boxes explain the results: 'Displays the Address that was queried' points to the address list; 'Displays the School that the queried address & grade is eligible to attend' points to 'Dawnview Public'; 'Displays the Programs offered at the school. In this case French Immersion is offered' points to 'French Immersion: JK,SK,1,2,3'; 'School Boundaries & Grades are colour coded. In this case the purple boundary is for regular grades. The green boundary is for French immersion.' points to the map boundaries; and 'Click on "View Transportation Eligibility" to see if the address is eligible' points to the corresponding link.

Which School Do I Attend? and Transportation Eligibility

These pages are available to the public to determine which school their address is eligible for and whether their child would be eligible for transportation from that address.

Address Eligibility

Use this search to determine if a student is eligible to attend a school and if so, whether they are eligible for bussing.

Enter address of student and grade. You must enter house #, road name and city, as well as, the School Board and grade. If you are inquiring about a french immersion grade, choose the program as well.

Hint: When entering street/road names: Street names must match the digital map. When doing a query, enter a few characters in the street field first. A list of possible street name matches should appear for you to choose from. You can then choose the correct road name from the list.

We suggest using the following abbreviations when entering a street name.

Ave	Conc
Cres	Hwy
Dr	Rd
St	
Side or SRD	(for Sideroad)

The following queries are only available with a User Name & Password
Student information is fictitious and is only being used as sample data.

Home : Professional : Student Search

Student Search

Student Information

Last Name:	<input type="text"/>	Eligibility:	<input type="text" value="v"/>
First Name:	<input type="text"/>	Travel Code:	<input type="text" value="v"/>
Student Number:	<input type="text"/>	Operator:	<input type="text" value="--Select--"/>
Alternate ID:	<input type="text"/>	Group:	<input type="text" value="v"/>
District ID:	<input type="text" value="BWDSB"/>		
School:	<input type="text" value="Alexandra Community"/>	<input checked="" type="checkbox"/>	Include Future Enrollments
Grade:	<input type="text" value="v"/>		
Page Size:	<input type="text" value="50"/>		

Student Search

Fill in any of the text boxes to locate a student or group of students. The more specific the information placed in the boxes, the more specific the results will be.

Partial information can be placed in a text box and achieve results. It is not always necessary to type the full student name, just the first few letters of the last and/or first name.

You can search students by:

- Last Name
- First Name
- Student Number (OEN)
- School
- Grade
- Eligibility
- Operator
- Any combination of these fields

(note: Alternate ID, Travel Code & Group are for Consortium use)

Page Size: Determines how many student records are listed on a page.

Include Future Enrollments: select this option if you want to see students enrolled after today's date

Home : Professional : Student Search : Search Results Logged in as bcampbell [LOGOUT](#)

Search Results

Action	Name	Student Num	Alt ID	Grade	School	District	Met At Bus	Schedule	Instructions
<input type="checkbox"/>	Jones, Archie	555-555-556	395612789	3	XYZ2	BWDSB	No	Every Day	
<input type="checkbox"/>	Wilson, Drew	555-555-557	5167924658	1	XYZ2	BWDSB	No	Every Day	

Results 1 - 2 of 2 Page 1 of 1

Student Search

Example of a Search done on the following fields:

School: XYZ2

Students are listed alphabetically. If listing was longer than 1 page, the lower right corner would read “Page 1 or 2” (or more)

If you want to see Transportation Details for any of the students in the list you just check the box next to their name and press “Transportation Details”

Home : Professional : Student Search : Summary Logged in as bcampbell LOGOUT

Student Summary [Printer Friendly](#)

Jones, Archie(555-555-556)			
School XYZ2 (XYZ2): 3	Eligibility: Bussed	Schedule: Every Day	
To School:			
Pickup:	8:20 AM	328 8TH AVE	Route: 9999 Bus Company A
Transfer Dropoff:	8:24 AM	School XYZ	
Transfer Pickup:	8:22 AM	School XYZ	Route: 9998 Bus Company B
Dropoff:	8:25 AM	School XYZ2	
From School:			
Pickup:	3:35 PM	School XYZ2	Route: 9998 Bus Company B
Transfer Dropoff:	3:38 PM	School XYZ	
Transfer Pickup:	3:39 PM	School XYZ	Route: 9999 Bus Company A
Dropoff:	3:44 PM	328 8TH AVE	

[View Details](#)

Transportation Details

This screen will include:

- Bussing To School
- pickup time
 - location of pickup
 - bus route # and Bus Operator
 - Transfer Dropoff & Pickup (if applicable)

- Bussing From School
- drop-off time
 - location of drop-off
 - bus route # and Bus Operator
 - Transfer Dropoff & Pickup (if applicable)

Click on “View Details” - to see more information

Note: This report is “Printer Friendly” and once you have opened the “Printer Friendly” window you can copy and paste the report to Word or Excel.

Home : Professional : Student Search : Properties Logged in as bcampbell [LOGOUT](#)

Student Details

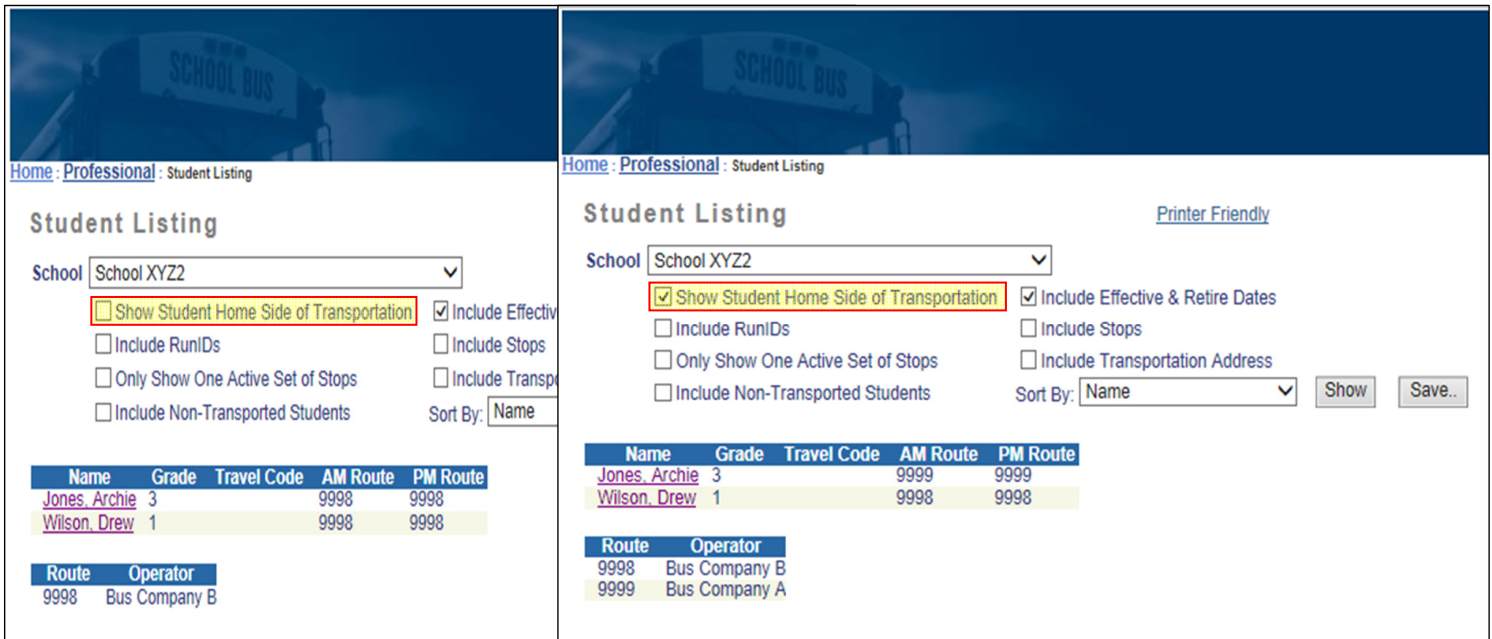
General | Addresses | Contacts | Enrollments

First Name:	Archie	Last Name:	Jones
Student Num:	555-555-556	Alternate ID:	395612789
Birth Date:	23/06/2014	Gender:	M
School ID:	School XYZ2 (XYZ2)	District:	BWDSB
Grade:	3	Eligibility:	Bussed
Travel Code:		To School:	3.3 km
Seat Type:	Regular	Schedule:	Every Day
Instruction:			
Phone:	519-555-5555		
Equipment:			
Effective:		Retires:	

[To PDF](#)

View Details Screen

This is the information that the Transportation Consortium has on file for this student. You can press on the tabs to see the student’s information (General, Addresses, Contacts & Enrollments)



Student Listing

(available to School and Board administration only)

You can search students by the following:

- Name (students are listed alphabetically)
- AM Route, Name (listed by AM route, then alphabetically)
- PM Route, Name (listed by PM route, then alphabetically)
- Grade, Name (listed by Grade, then alphabetically)
- AM Route, Grade, Name (listed by AM route, grade, then name)
- PM Route, Grade, Name (listed by PM route, grade, then name)
- You can include Non-Transported Students

This report has 2 options for listing buses (see the 2 examples above)

Option 1 - the bus that arrives at the school and leaves the school (do not select “Show Student Home Side of Transportation”)

Option 2 - the bus that picks up and drops off the student at home (select “Show Student Home Side of Transportation”)

The buses may be different if the student has to transfer. In the example above you will notice that Archie Jones has a different “Home Side” bus than the one that arrives at the school. He actually is picked up at home on route 9999 and transfers to route 9998, which takes him to school (and visa versa in the afternoon)

If you scroll to the bottom of the page (or last page) you will see a list of all the bus routes that drop-off or pick up at your school.

Also note, that anytime you see a student’s name underlined, you can click on that student and get more information

Note: This report is “Printer Friendly” and once you have opened the “Printer Friendly” window you can copy and paste the report to Word or Excel.

Home: [Professional](#) - Emergency Call List By Route Logged in as bcampbell [LOGOUT](#)

Emergency Call List

Report Type

I want to select more than one route

Operator Route Component Run

Show All Students Sort By:

TEST - Test to JDS

Name	Gender	SchoolID	Grade	Phone #	Contact Type	Contact Name	Contact Phone#	Subscribed
Clooney, John	M	XYZ	9	519-555-5555			519-555-5555	
Jones, Archie	M	XYZ2	3	519-555-5555			519-555-5555	

TEST_PM - Test from JDS

Name	Gender	SchoolID	Grade	Phone #	Contact Type	Contact Name	Contact Phone#	Subscribed
Clooney, John	M	XYZ	9	519-555-5555			519-555-5555	
Jones, Archie	M	XYZ2	3	519-555-5555			519-555-5555	

Emergency Call List

Choose Route Number.

This displays a list of students on any given route, their gender, School ID, Grade and Phone number

Note: This report is “Printer Friendly” and once you have opened the “Printer Friendly” window you can copy and paste the report to Word or Excel.

CONTACT ABOUT HOME

Home : Professional : Route Details By Route Logged in as bcampbell LOGOUT

Route Details

Report Type

I want to select more than one route

Operator Route Component Run

Student Options
 Phone# Seat Type Equipment Instructions Address

Route: 9999 Operator: Bus Company A Capacity: 70
 Driver(s): Vehicle: TEST_REG70D_1
 Description:
 Schools: School XYZ
 Transfers: School XYZ2

Run: TEST Description: Test to JDS Frequency: Everyday
 Riders: 2 Stops: 3 Start Time: 8:19 AM End Time: 8:26 AM (6 min) Distance: 2.19 km
 Schools: School XYZ
 Transfers: School XYZ2

#	Time	Description (Crossing)	Stop Ld	Run Ld
1	8:20 AM	328 8TH AVE (C)	2	2
	XYZ: 9	Clooney, John	328 8TH AVE	519-555-5555
	XYZ2: 3	Jones, Archie	328 8TH AVE	519-555-5555
2	8:24 AM	XYZ2 Transfer @ School XYZ 9999 to 9998	1	1
	XYZ2: 3	Jones, Archie	328 8TH AVE	519-555-5555
3	8:25 AM	School XYZ	1	0

Run: TEST_PM Description: Test from JDS Frequency: Everyday
 Riders: 2 Stops: 3 Start Time: 3:35 PM End Time: 3:44 PM (9 min) Distance: 2.19 km
 Schools: School XYZ
 Transfers: School XYZ2

#	Time	Description (Crossing)	Stop Ld	Run Ld
1	3:35 PM	School XYZ (C)	1	1
2	3:39 PM	XYZ2 Transfer @ School XYZ 9998 to 9999 (C)	1	2
	XYZ2: 3	Jones, Archie	328 8TH AVE	519-555-5555
3	3:44 PM	328 8TH AVE	2	0
	XYZ: 9	Clooney, John	328 8TH AVE	519-555-5555
	XYZ2: 3	Jones, Archie	328 8TH AVE	519-555-5555

Route Details

Choose the Route Number

Lists the stops that are made on the bus route (blue bands), then lists the students that are picked up at that stop

You will only be able to see the students you are authorized to see. So schools can only see students that are enrolled in their school. Bus Operators/Taxi companies can only see their routes and students assigned to their routes.

Note: This report is “Printer Friendly” and once you have opened the “Printer Friendly” window you can copy and paste the report to Word or Excel.

Home : Professional : Route Summary By Route Logged in as bcampbell [LOGOUT](#)

Route Summary

Report Type

I want to select more than one route

Operator Route Component Run

Route: 9999 Operator: Bus Company A Capacity: 70
 Driver(s): Vehicle: TEST_REG70D_1
 Description:
 Schools: School XYZ
 Transfers: School XYZ2

Run: TEST Description: Test to JDS Frequency: Everyday
 Riders: 2 Stops: 3 Start Time: 8:19 AM End Time: 8:26 AM (6 min) Distance: 2.19 km
 Schools: School XYZ
 Transfers: School XYZ2

#	Time	Description (Crossing)	Stop Ld	Run Ld
1	8:20 AM	328 8TH AVE (C)	2	2
2	8:24 AM	XYZ2 Transfer @ School XYZ 9999 to 9998	1	1
3	8:25 AM	School XYZ	1	0

Total: 2.19 km 8:19 AM - 8:26 AM 6 min

Deadhead: 1.03 km 8:26 AM - 8:28 AM 3 min

Run: TEST_PM Description: Test from JDS Frequency: Everyday
 Riders: 2 Stops: 3 Start Time: 3:35 PM End Time: 3:44 PM (9 min) Distance: 2.19 km
 Schools: School XYZ
 Transfers: School XYZ2

#	Time	Description (Crossing)	Stop Ld	Run Ld
1	3:35 PM	School XYZ (C)	1	1
2	3:39 PM	XYZ2 Transfer @ School XYZ 9998 to 9999 (C)	1	2
3	3:44 PM	328 8TH AVE	2	0

Total: 2.19 km 3:35 PM - 3:44 PM 9 min

Deadhead: 1.03 km 3:44 PM - 3:47 PM 3 min

Total Active: 4.37 km 15 min
 Total Deadhead: 2.06 km 6 min
 Total Slack: 0 min

Route Summary

Choose the Route Number

Lists the stops that are made on the bus route (blue bands) for AM and PM run.

Does not show student information.

Note: This report is “Printer Friendly” and once you have opened the “Printer Friendly” window you can copy and paste the report to Word or Excel.

Home: Professional : Transfer List Logged in as bcampbell [LOGOUT](#)

Transfer List [Printer Friendly](#)

School

Name	Grade	Description	RouteID	Time	TC
Jones, Archie	3	XYZ2 Transfer @ School XYZ 9999 to 9998	9998	8:22 AM - 8:24 AM	
Jones, Archie	3	XYZ2 Transfer @ School XYZ 9998 to 9999	9999	3:38 PM - 3:39 PM	

Transfer Listing

(available to School and Board administration only)

Choose your school

List shows all the students in your school who are required to transfer. There will usually be 2 records for each student on the list (one for AM, one for PM).

The Description should explain where the transfer is happening, what bus they are transferring from, and the bus they are transferring to.

Note: This report is “Printer Friendly” and once you have opened the “Printer Friendly” window you can copy and paste the report to Word or Excel.

Home : Professional : Onsite Connections Logged in as bcampbell [LOGOUT](#)

Onsite Connections [Printer Friendly](#)

School Type

Name	Grade	Description	RouteID	Time	TC
Jones Archie	3	XYZ2 Transfer @ School XYZ 9999 to 9998	9998	8:22 AM	

Onsite Connections

(Students who use your school as a bus stop or a transfer point)
(available to School and Board administration only)

You can request:

- AM Walk-ons (students boarding a bus at your school)
- AM Transfers (students who transfer at your school)
- PM Walk-offs (students who get off the bus at your school)
- PM Transfers (students who transfer at your school)

This is the only report where you are able to see student information from other schools.

Note: This report is “Printer Friendly” and once you have opened the “Printer Friendly” window you can copy and paste the report to Word or Excel.

Home : Professional : Exception List : Exception Details Logged in as bcampbell [LOGOUT](#)

Exception Details [Printer Friendly](#)

[View larger map](#)

ExceptionID: HHE01
 Description: HHE bussed within 1.6 km
 Active: True
 Type: Hazard
 Travel Code:
 Eligibility: Hazard

Schools

- Huron Heights
- Public

Grades

- Grade 4
- Grade 5
- Grade 6
- Grade 7
- Grade 8

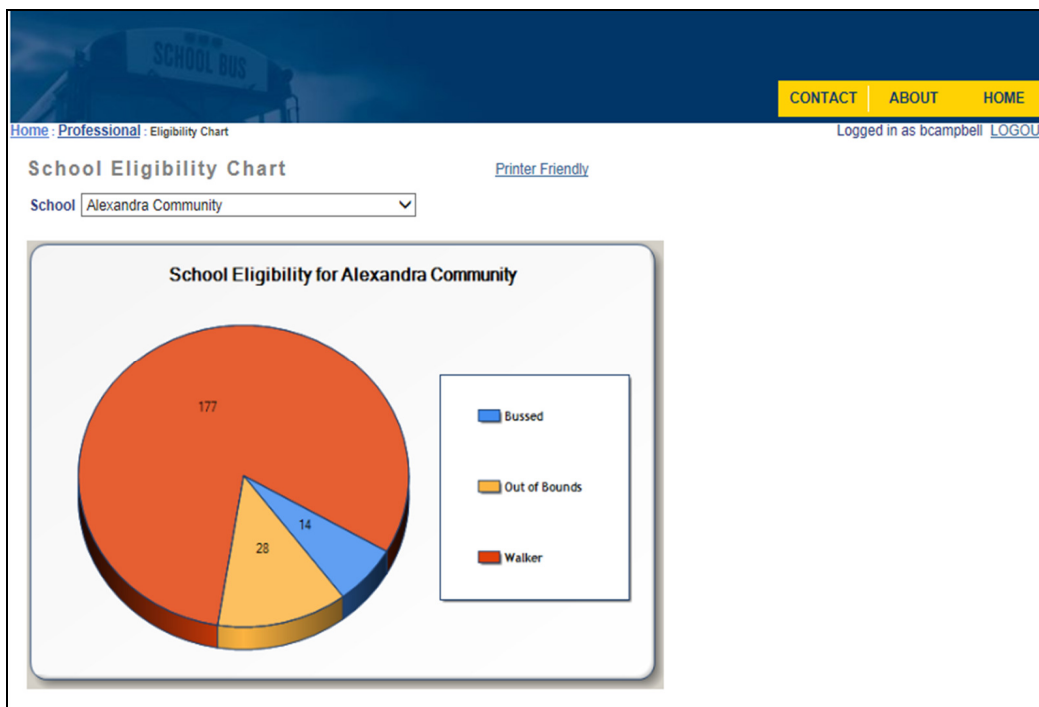
Exception List

(available to School and Board administration only)

This identifies areas that are an exception to the bussing policy. For instance, this exception for Huron Heights, illustrates that an area which is within 1.6 km from the school is eligible for bussing, even though students would normally be required to walk up to 1.6 km. These exceptions are often used in BusPlanner to identify areas that on the highway, where we would not ask students to walk.

You can click on “View larger map” to display the map better.

Note: This report is “Printer Friendly” and once you have opened the “Printer Friendly” window you can copy and paste the report to Word or Excel.



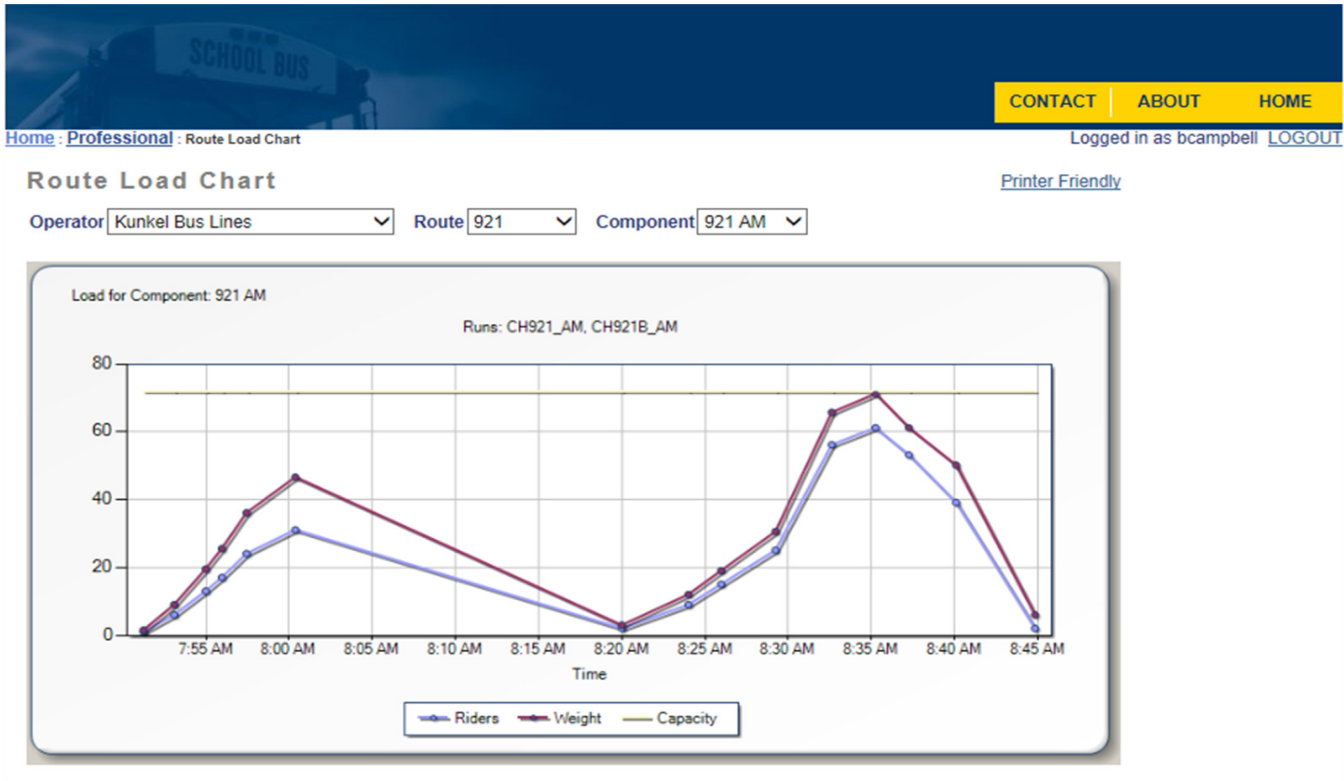
Eligibility Chart
(available to School and Board administration only)

Displays *eligibility* of students:

- Unknown (eligibility has not been determined)
- Walkers
- Bussed
- Out of Bounds

Number indicate how many students are in each category

Note: This report is “Printer Friendly” and once you have opened the “Printer Friendly” window you can copy and paste the report to Word or Excel.



Route Load Chart
(available to Operators and Board administration only)

Choose the Route and Component (AM or PM)

Chart illustrates on a timeline:

- Number of students on the bus
- Weighted load of students on the bus

Note: This report is “Printer Friendly” and once you have opened the “Printer Friendly” window you can copy and paste the report to Word or Excel.